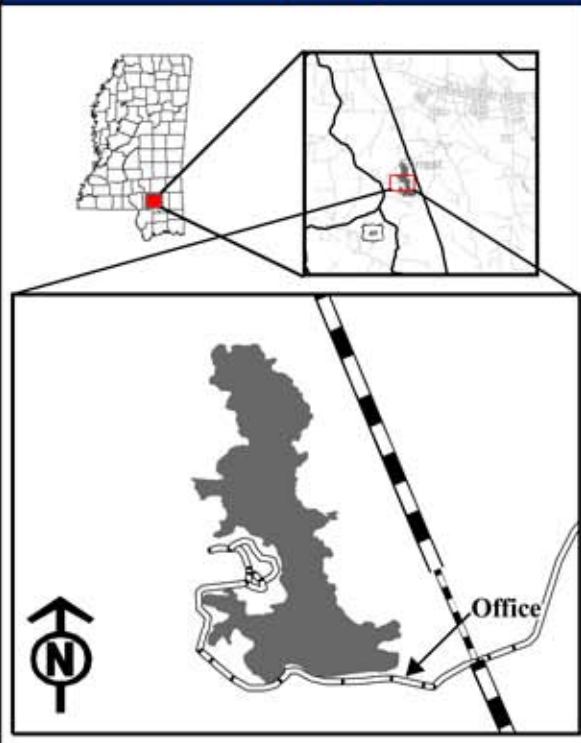


## Vicinity Map



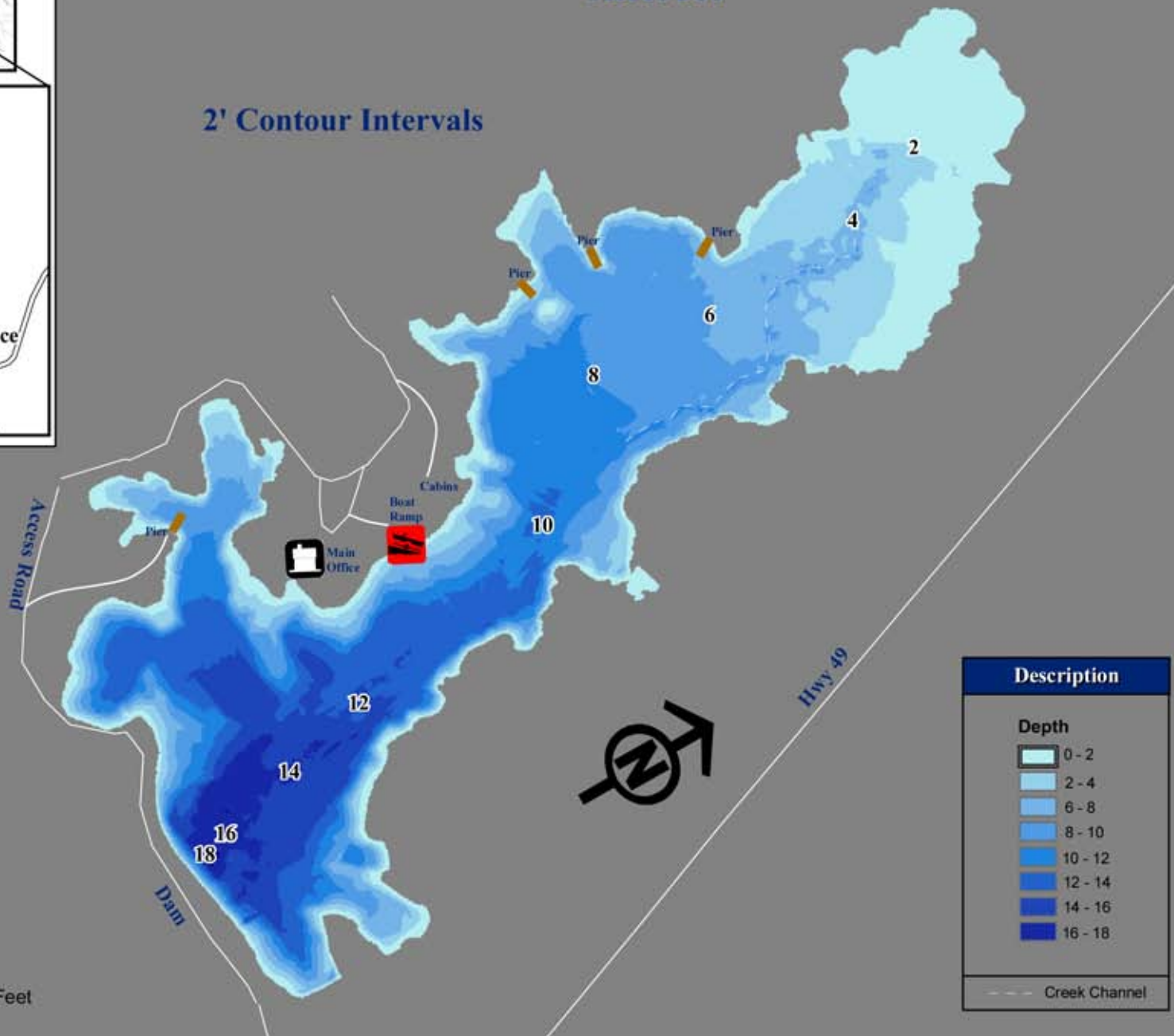
# Geiger Lake

Paul B. Johnson State Park

Forrest County, MS

Acres 300

2' Contour Intervals




Bureau of Fisheries

The MDWFP makes no warranties of any kind, either express or implied, for damages arising out of the use of this publication. We have made reasonable efforts to provide you with accurate maps, but we cannot exclude the possibility of errors or changes in actual conditions. Map Published by the Mississippi Department of Wildlife Fisheries and Parks GIS Lab.

### Description

#### Depth



Creek Channel

5,100 2,550 0 5,100 Feet