



# Lake Bill Waller 2018

## REEL FACTS

Stephen Brown – Fisheries Biologist  
[stephenb@mdwfp.state.ms.us](mailto:stephenb@mdwfp.state.ms.us)

**General Information:** This 168 acre impoundment is best known for its Largemouth Bass fishing. The lake has an abundance of logs, standing timber and vegetation that provide ample cover for this fishery.

**Location:** The lake is located 7 miles SE of Columbia in Marion County.

**Fishery Management:** Largemouth Bass, bream, and crappie

**Purchase a Fishing License:** <http://www.mdwfp.com/license/fishing-license.aspx>

**Depth Map:** [https://www.mdwfp.com/media/4614/bill\\_waller.pdf](https://www.mdwfp.com/media/4614/bill_waller.pdf)

### Amenities

- One public boat ramp
- Three handicap access fishing piers
- Three earthen piers
- Day-use / picnic areas
- Public restrooms
- Bank fishing locations

### Creel and Size Limits

- Catfish: 10 per day.
- Largemouth Bass: Slot limit, bass 18 to 22 inches must be released, 15 fish per day creel limit, only one may be over 22 inches in length.
- Bream: 100 per day
- Crappie: 30 per day

### Regulations

- Fishing is not allowed from the courtesy pier adjacent to boat ramp.
- Rod and reel or pole fishing is allowed. No trotlines, free floating fishing devices, jugs, yo-yo's, limblines, throwlines, or set hooks are allowed.
- Sport fishing licenses and fishing permits are required except on designated days during National Fishing and Boating Week.
- For more information contact Lake Bill Waller manager Dustin Brumfield at (601) 736-1861

### Fishing Tips

#### Crappie

Use minnows or green and black jigs in 6 to 8 ft. of water near structures and around overhanging limbs

#### Largemouth Bass

Use soft plastic lures like flukes and worms fished slowly near woody cover in 2 to 6 ft. of water. Junebug or red colors, Carolina rigged, seem to be good choices

#### Bream

Use crickets in about 2 to 6 ft. of water. Along the dam and bank fishing from the earthen piers are always good places to try.

#### Catfish

Use pungent baits, such as liver, to attract catfish.

**Below:** Historic lake record fish for Lake Bill Waller. Anglers that catch a fish they believe to be a lake record must have the fish verified by a MDWFP lake manager, lake supervisor, or biologist. There is no minimum weight for any open lake record.

Fish Species	Weight (pounds)	Angler	Date Caught
Largemouth Bass	15.9	Samuel Recatto	February 28, 1995
Crappie	1.6	Mark Mathews	July 4, 2017
Redear Sunfish	OPEN	-	-
Bluegill	OPEN	-	-
Catfish	OPEN	-	-

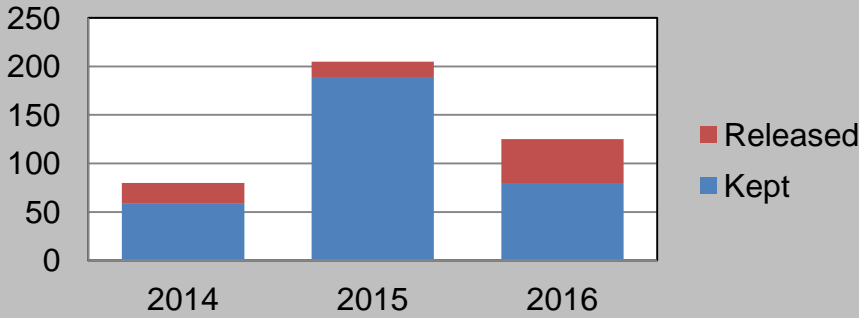


**Left:** A 10.5 lbs Largemouth Bass caught in Lake Bill Waller.

**Below:** One of our annual fishing rodeos hosted at Lake Bill Waller. Every year the event draws youth from the area to learn the joy of fishing.



## Angler Catch Summary



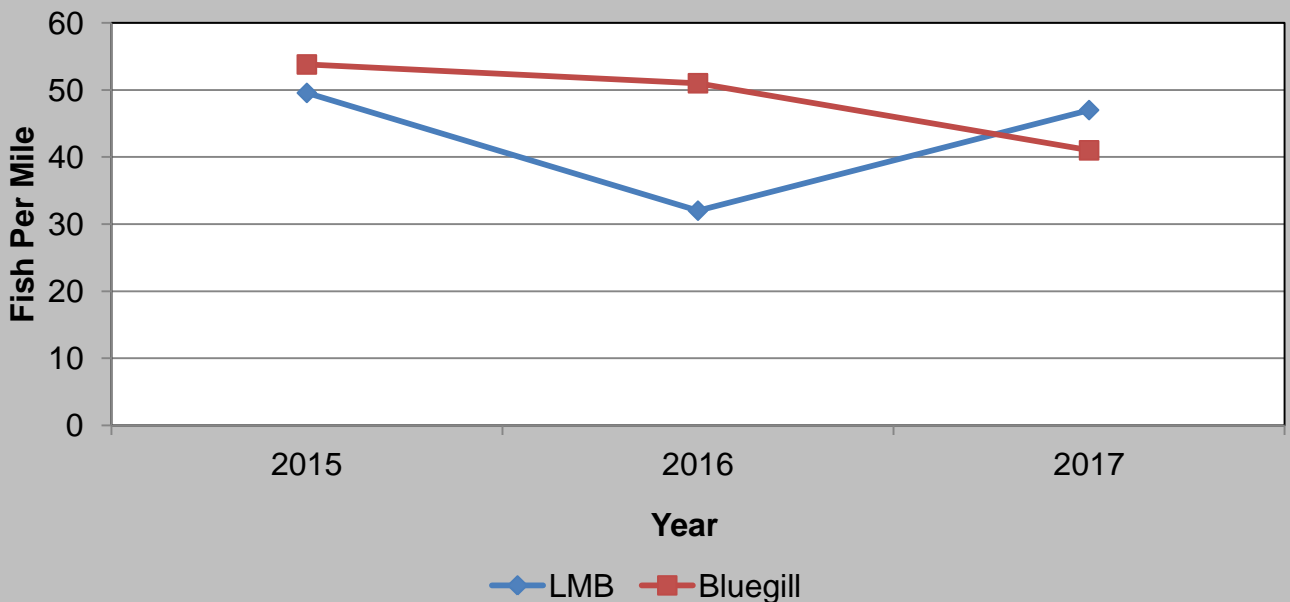
**Left:** The total numbers of Largemouth Bass (LMB) caught by anglers who were interviewed during spring creel surveys at Lake Bill Waller in 2014, 2015 and 2016. Anglers harvested most of the bass they caught at Bill Waller.

**Below:** Results from the 2017 fall electrofishing survey conducted at Lake Bill Waller.

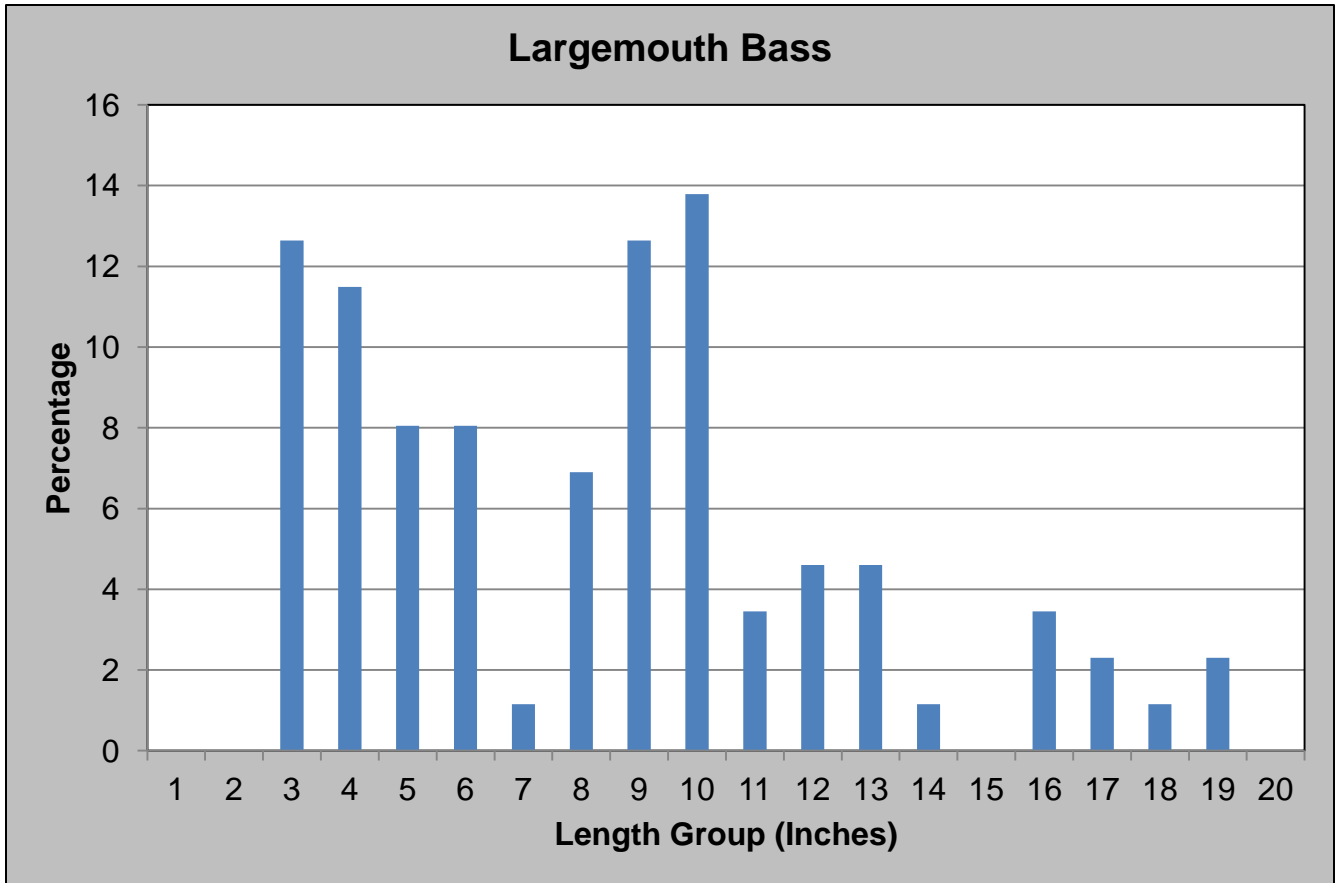
Species	# of fish collected	% of sample	Average Length (inches)	Maximum Length (inches)	Average Weight (pounds)	Catch Rate – Adult fish (fish/mile)
Brown Bullhead	1	0.6	9.9	9.9	0.5	1
Warmouth	1	0.6	3.2	3.2	0.1	1
Bluegill	42	27.3	5.5	8.5	0.1	41
Redear Sunfish	22	14.3	7.7	9.7	0.3	22
Largemouth Bass	87	56.6	8.2	23.7	0.6	47
Black Crappie	1	0.6	10.0	10.0	0.5	1

**Below:** Summary of the total numbers of fish sampled per mile (Largemouth Bass; LMB, Bluegill) during 2015, 2016 and 2017 fall electrofishing. Even though electrofishing catch rates have fluctuated, anglers continue to catch high numbers of fish.

## Electrofishing Catch Rates



**Below:** Length distribution of Largemouth Bass collected during fall 2017 electrofishing.



**Below:** Length distribution of Bluegill collected during fall 2017 electrofishing.

