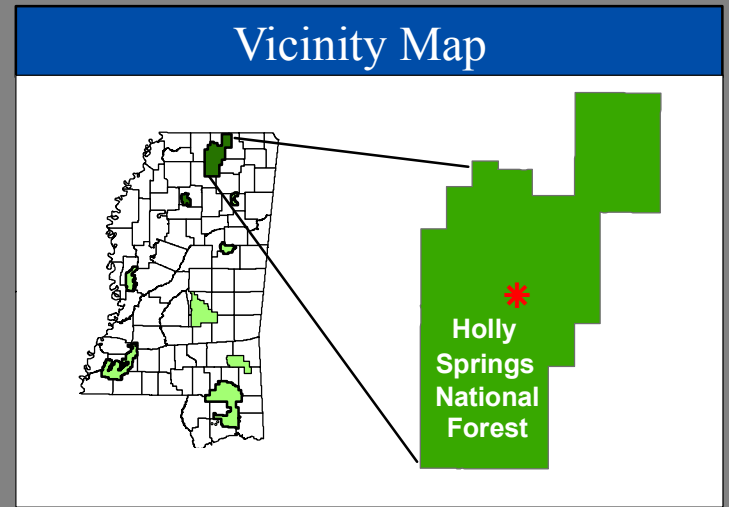
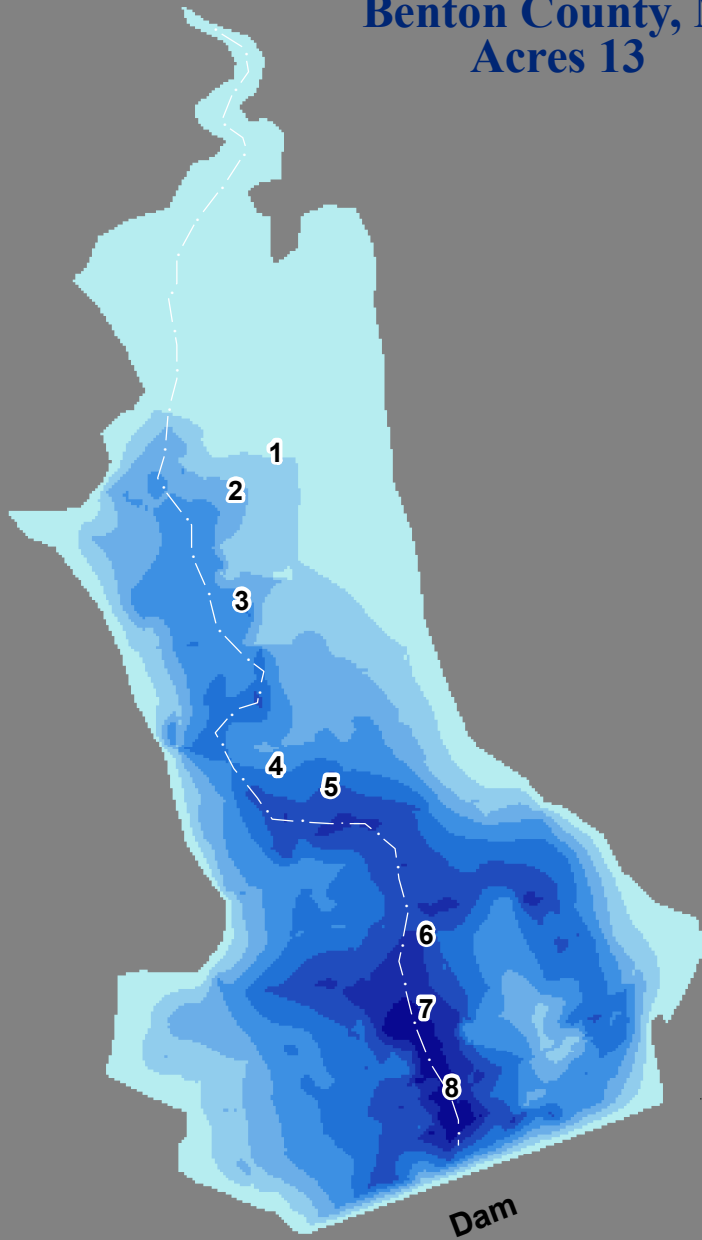


Buck Rucker Lake

(LT8-17)

Holly Springs National Forest
Benton County, MS
Acres 13



Walk-in
Access Only

1 mile to
Pisgah Rd.




Private Land



1' Contour Intervals



The U.S. Forest Service makes no warranties of any kind, either express or implied, for damages arising out of the use of this publication. We have made reasonable efforts to provide you with accurate maps, but we cannot exclude the possibility of errors or changes in actual conditions. Map created by R. Dillard 6/10/2013



Description	
Depth	
	0 - 1
	1 - 2
	2 - 3
	3 - 4
	4 - 5
	5 - 6
	6 - 7
	7 - 8+
Creek Channel	