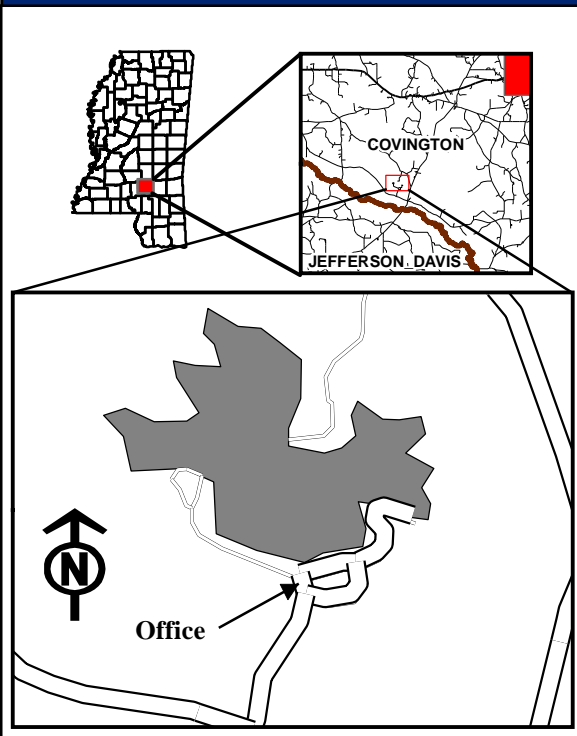


## Vicinity Map

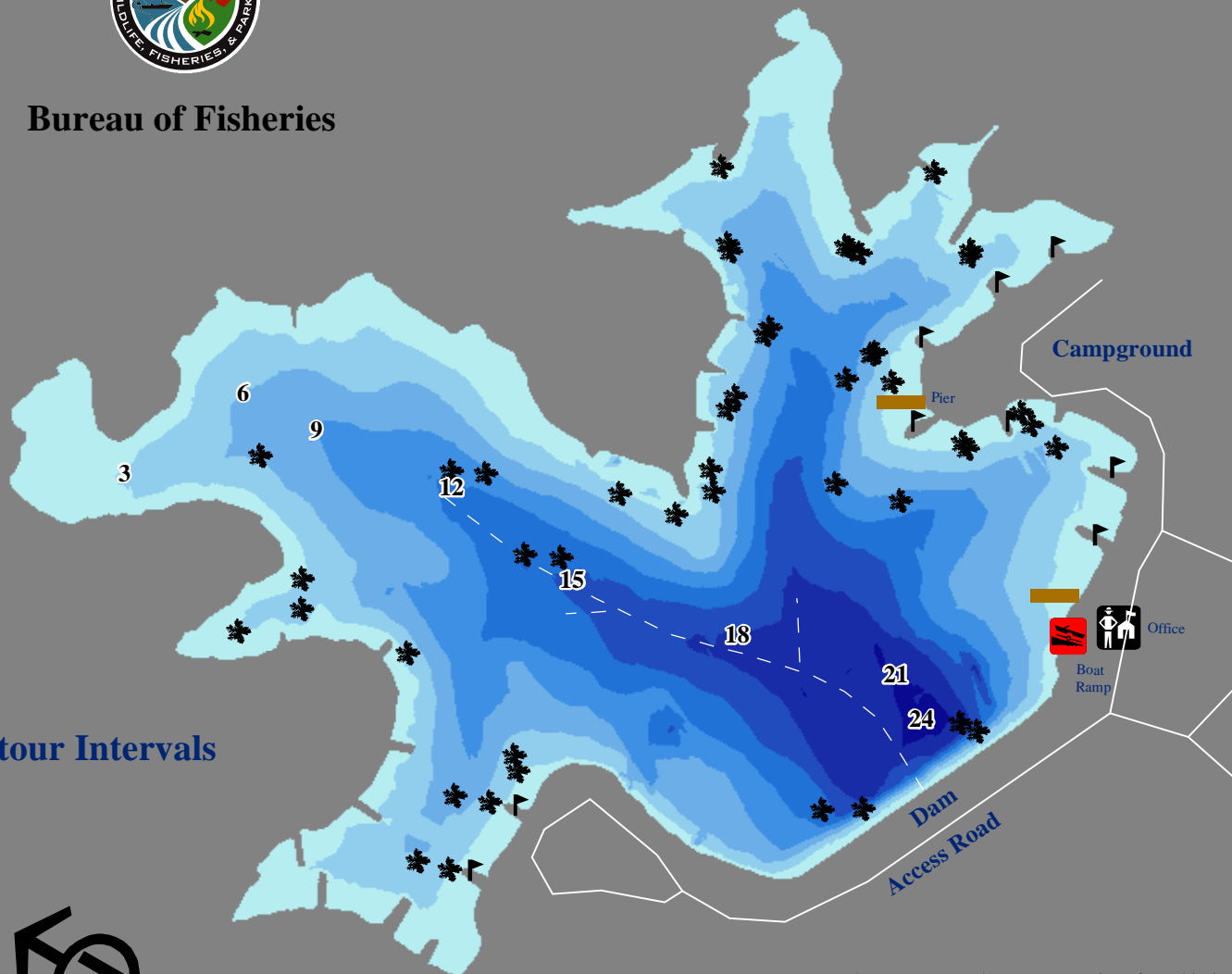


# Lake Mike Conner

Covington County, MS  
Acres 80




Bureau of Fisheries



3' Contour Intervals

Description	
<b>Depth</b>	
	0 - 3
	3 - 6
	6 - 9
	9 - 12
	12 - 15
	15 - 18
	18 - 21
	21 - 24
	Earthern Piers
	Fish Attractor
	Creek Channel



The MDWFP makes no warranties of any kind, either express or implied, for damages arising out of the use of this publication. We have made reasonable efforts to provide you with accurate maps, but we cannot exclude the possibility of errors or changes in actual conditions. Map Published by the Mississippi Department of Wildlife Fisheries and Parks GIS Lab.

Updated Jan. 2016