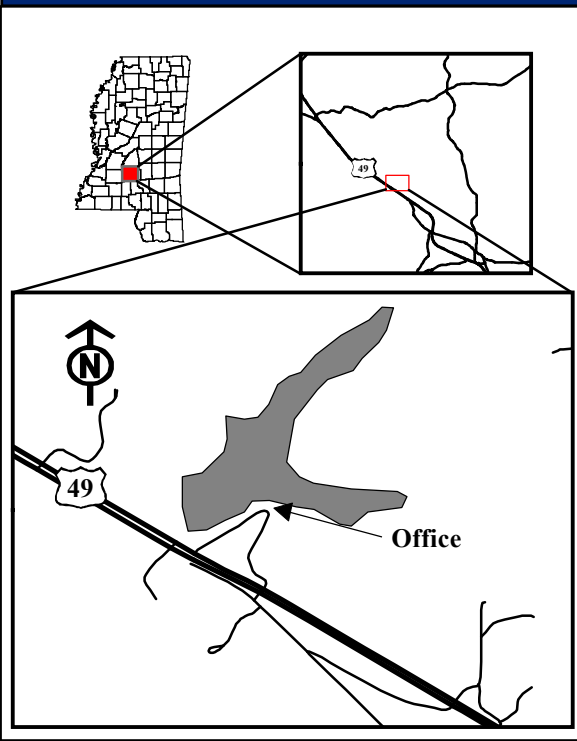


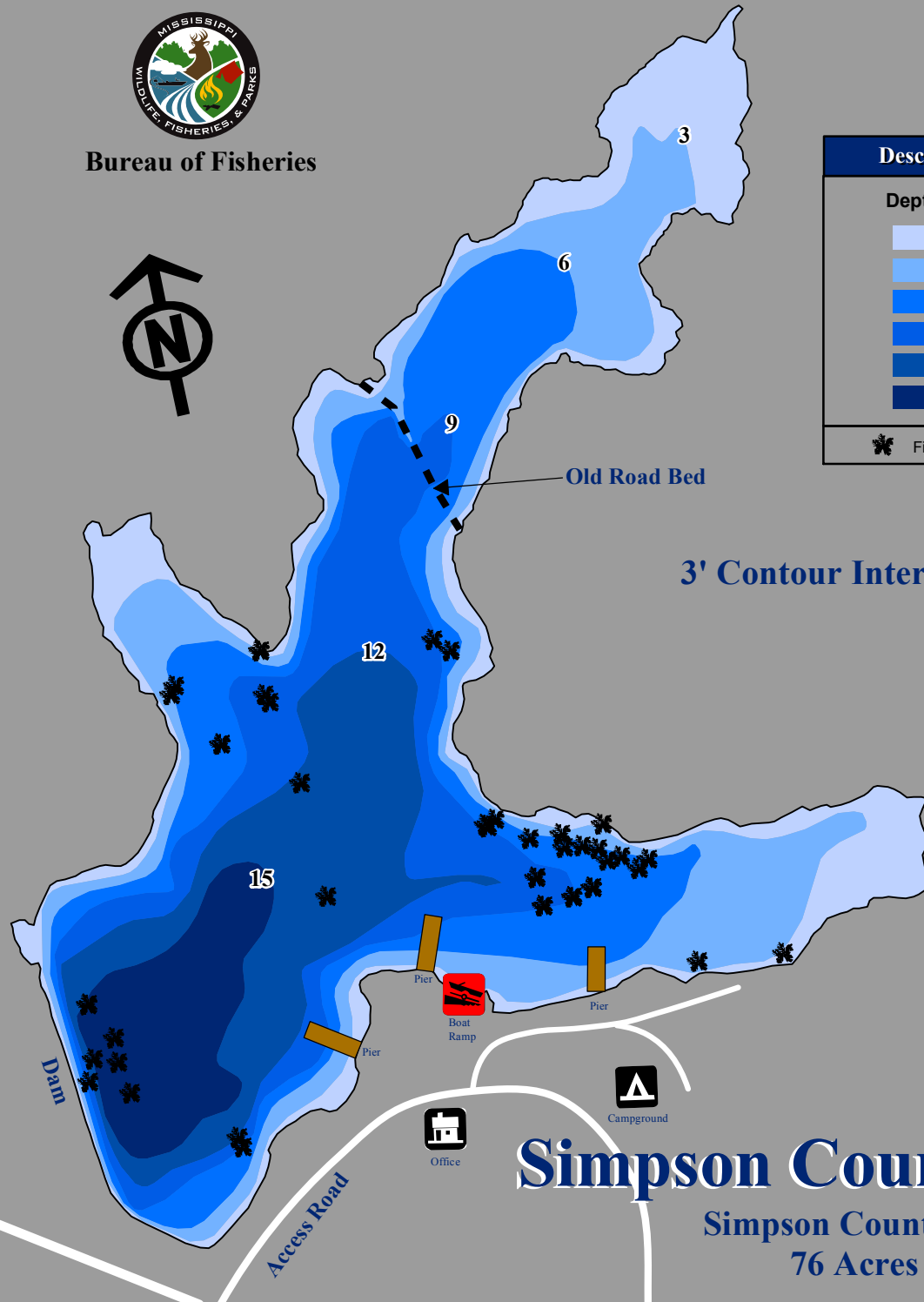
# Vicinity Map



Bureau of Fisheries




Description	
Depth	
	0 - 3
	3 - 6
	6 - 9
	9 - 12
	12 - 15
	15
	Fish Attractor



3' Contour Intervals

The MDWFP makes no warranties of any kind, either express or implied, for damages arising out of the use of this publication. We have made reasonable efforts to provide you with accurate maps, but we cannot exclude the possibility of errors or changes in actual conditions. Map Published by the Mississippi Department of Wildlife Fisheries and Parks GIS Lab.



**Simpson County Lake**  
Simpson County, MS  
76 Acres