

DMAP Reports - Black Prairie WMA - 2022

NRIS ID 7014 DMAP ID 9601

BIOLOGIST Masley COUNTY Lowndes County, MS

ACRES 6001 YEARS ON DMAP 26 SOIL REGION Black Prairie

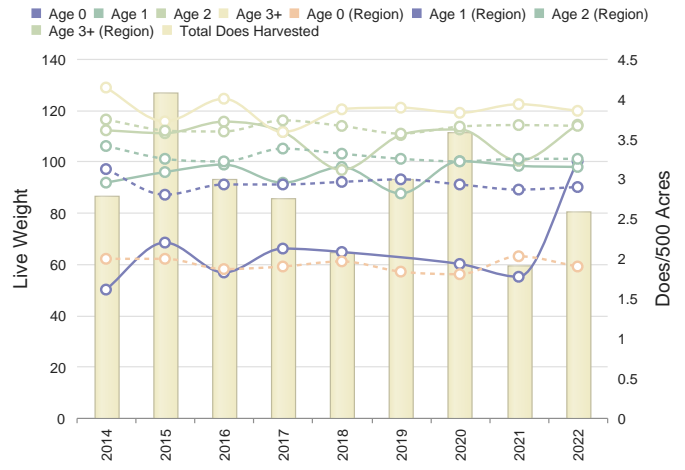
Introductory Comments

Harvest Summary

	Recommended Harvest	Number Harvested	Acres/Deer Harvested	% Data Collected
Bucks	0 - 0	10	600	100
Does	0 - 0	32	187	100
Totals		42	142	100

Comments

Doe Weights with Harvest



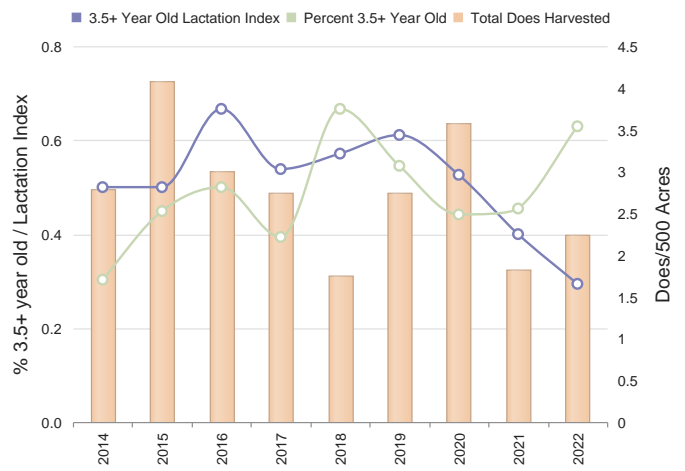
Comments

Harvest History

	Region Avg	2022	2021	2020	2019	2018	2017	2016	2015	2014	2013	2012	2011
Acres	130686	5783	6001	6001	6001	6001	6001	6001	6001	5913	5673	5673	5673
Total Deer	707.8	45	42	32	60	61	44	58	55	71	55	77	66
Bucks	320.4	13	10	7	14	25	15	23	16	18	19	28	30
Does	387.4	32	32	25	46	36	29	35	39	53	36	49	36
Acres/Deer	184	126	142	187	100	98	136	103	109	84	107	73	85
Bucks	407	435	600	857	428	240	400	260	375	333	311	202	189
Does	337	179	187	240	130	166	206	171	153	113	164	115	157

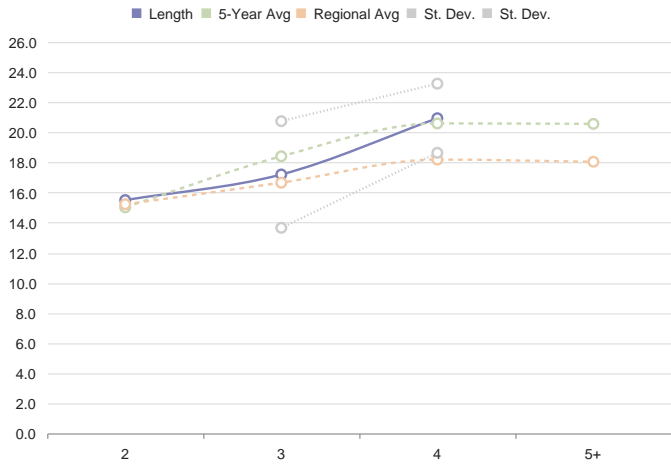
Comments

Doe Age Structure in Relation to Harvest and Lactation Rates



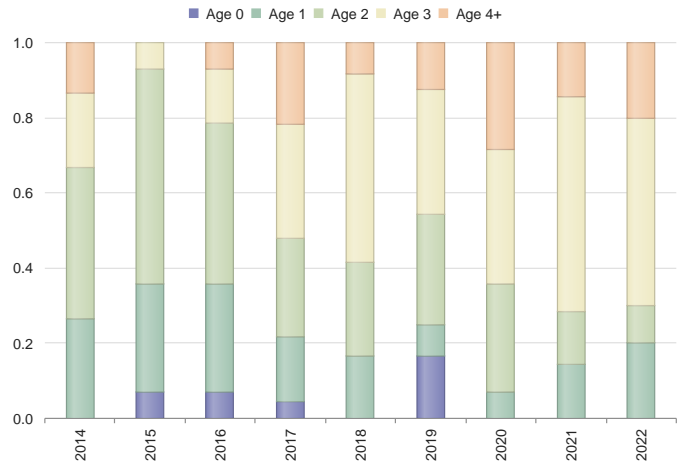
Comments

Main Beam Lengths by Age



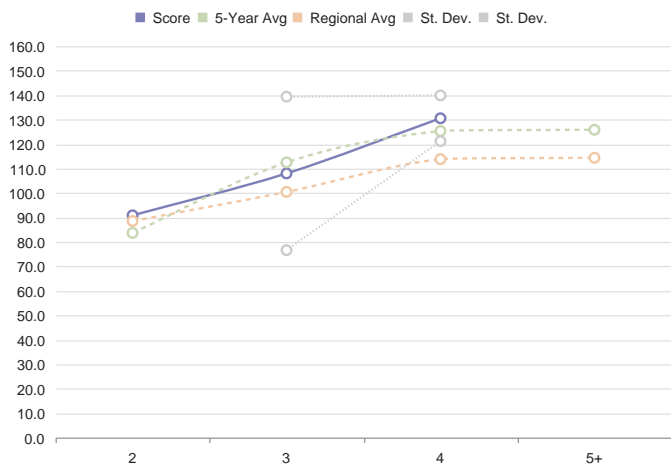
Comments

% Bucks by Age Class



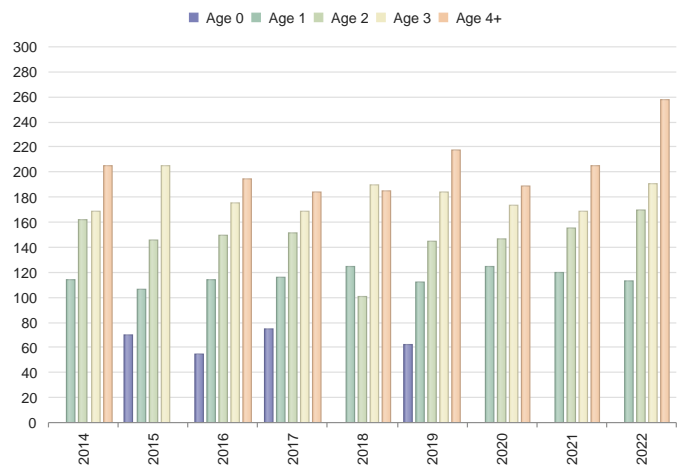
Comments

Criteria B&C Score by Age



Comments

Buck Live Weights



Comments

Criteria Buck Estimated B&C Scores

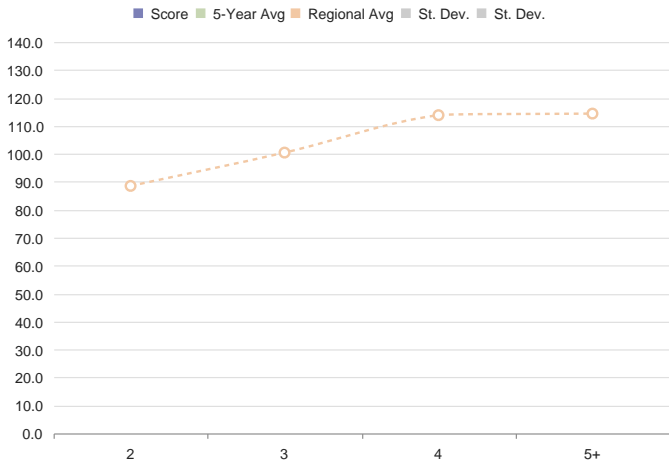
Estimated Non-typical B&C Score				
Age	Num	At Harvest	At Maturity (Min)	At Maturity (Max)
2.5	1	90 7/8	126 2/8	147 6/8
3.5	5	108	124 1/8	137 5/8
4.5	2	130 4/8	137 3/8	142 5/8
5.5+	0	0	0	0

Comments

Attachments

Attachments

Management Buck B&C Score by Age



Comments

Minimum Number Known Alive (MNKA)

	2022	2021	2020	2019	2018	2017	2016	2015	2014	2013	2012	2011	201
Reconstructed Bucks	-	-	-	-	-	63	62	55	51	58	63	51	53
Reconstructed Does	-	-	-	-	-	120	118	145	135	151	143	118	111
Buck Harvest	-	-	-	-	-	23	16	18	19	28	30	9	29
Doe Harvest	-	-	-	-	-	35	39	53	36	49	36	30	33
% Harvested	-	-	-	-	-	32	31	36	30	37	32	23	36

Comments

