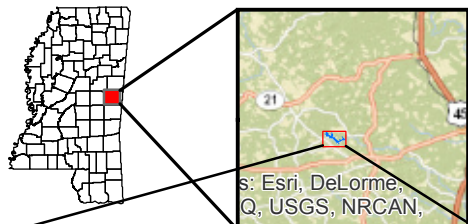
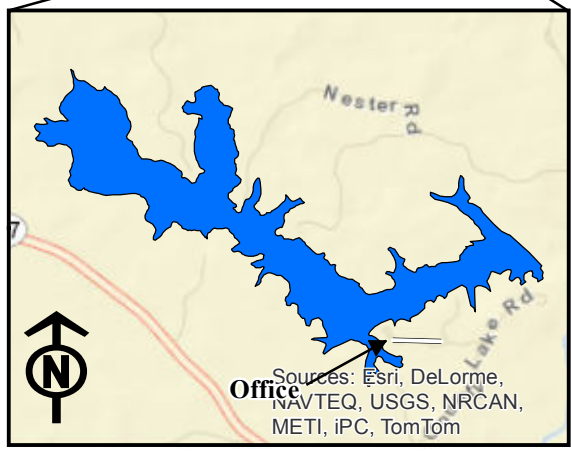


Vicinity Map



Sources: Esri, DeLorme, Q, USGS, NRCAN,



Kemper County Lake

Kemper County, MS
Acres 596



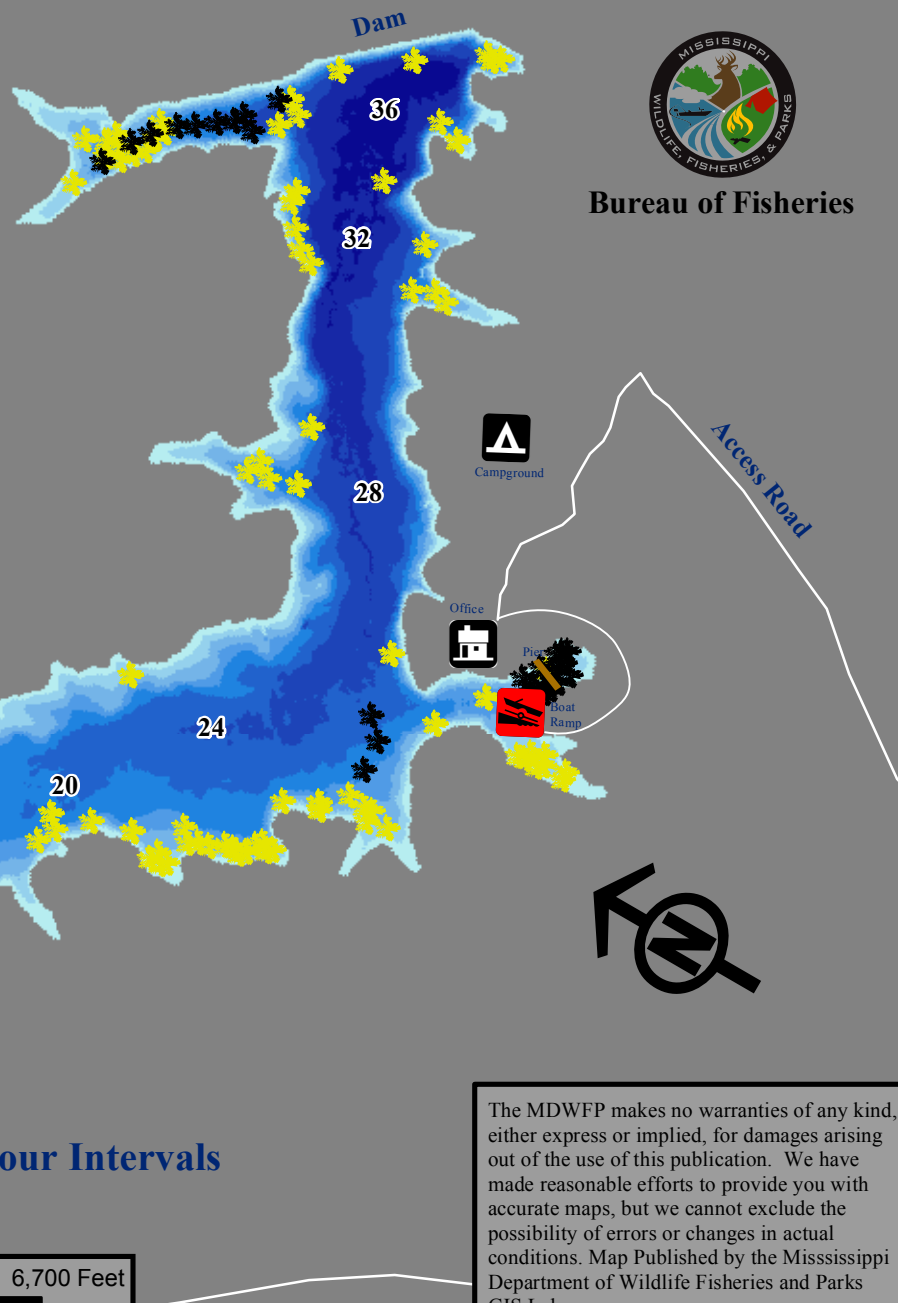
Bureau of Fisheries

Description


Depth

- 0 - 4
- 4 - 8
- 8 - 12
- 12 - 16
- 16 - 20
- 20 - 24
- 24 - 28
- 28 - 32
- 32 - 36

- Fish Attractors 2015
- Fish Attractors 2014
- Old Road Bed
- Lake Depth



4' Contour Intervals



The MDWFP makes no warranties of any kind, either express or implied, for damages arising out of the use of this publication. We have made reasonable efforts to provide you with accurate maps, but we cannot exclude the possibility of errors or changes in actual conditions. Map Published by the Mississippi Department of Wildlife Fisheries and Parks GIS Lab.