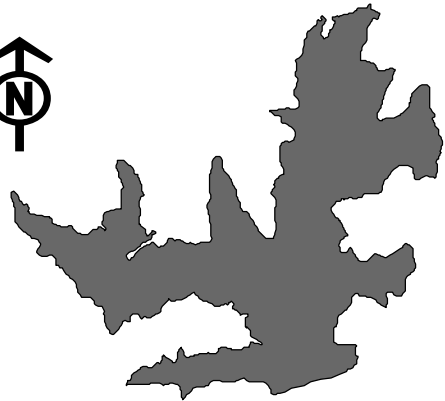
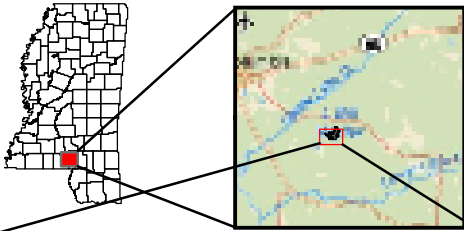
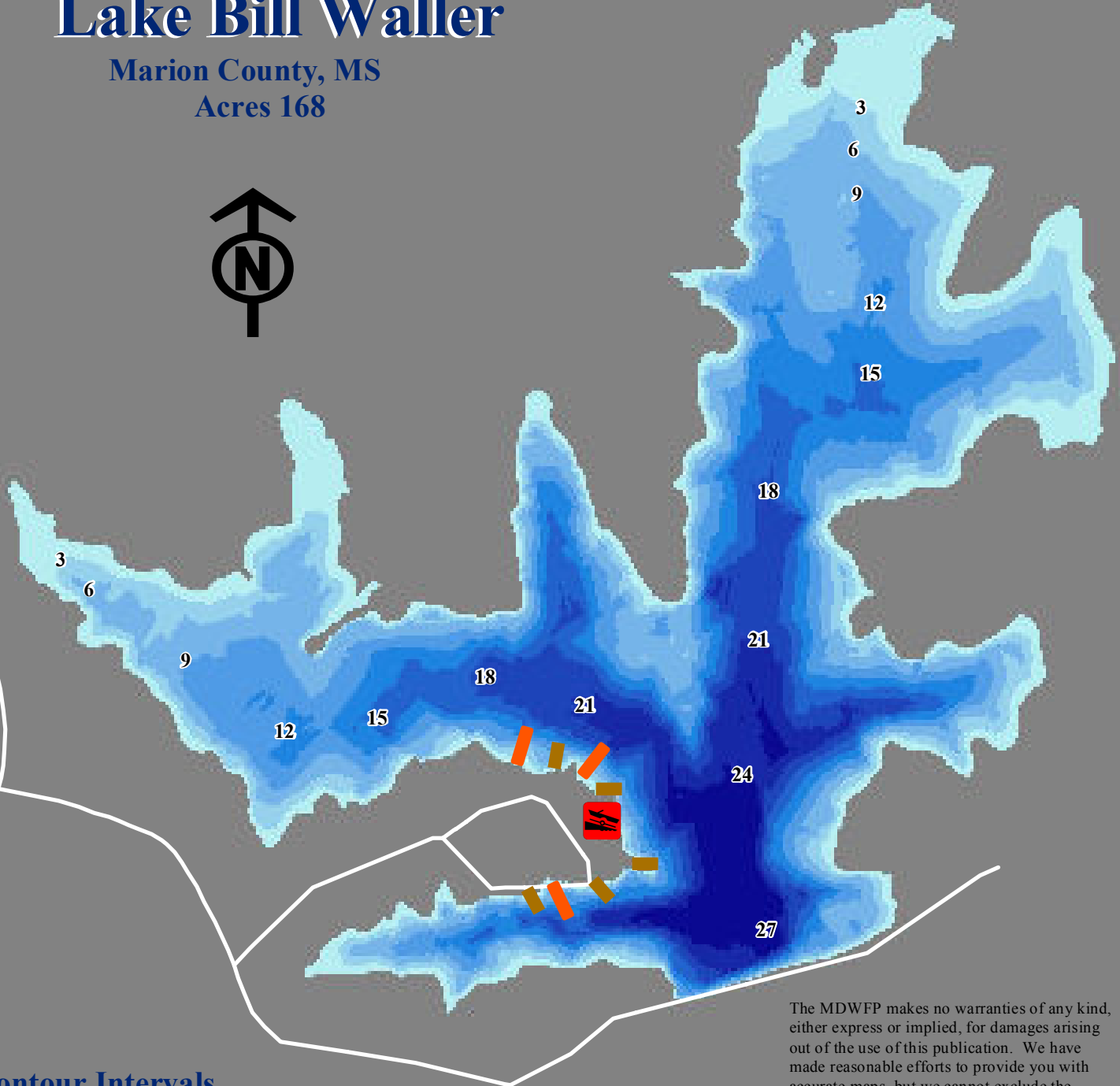


Vicinity Map




Lake Bill Waller

Marion County, MS
Acres 168



Description

Depth




- Wood Pier
- Earthen Pier
- Boat Ramp



Bureau of Fisheries

3' Contour Intervals



The MDWFP makes no warranties of any kind, either express or implied, for damages arising out of the use of this publication. We have made reasonable efforts to provide you with accurate maps, but we cannot exclude the possibility of errors or changes in actual conditions. Map Published by the Mississippi Department of Wildlife Fisheries and Parks GIS Lab.