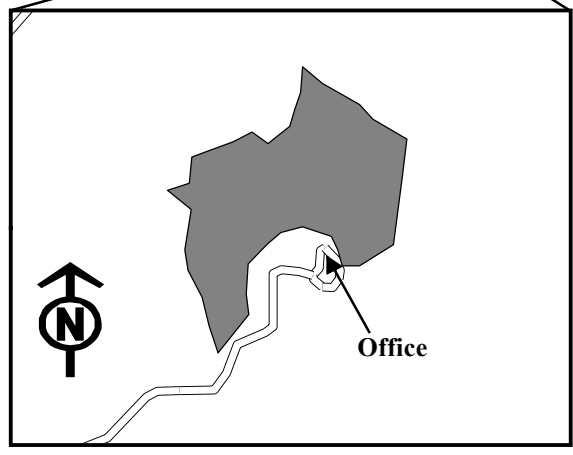
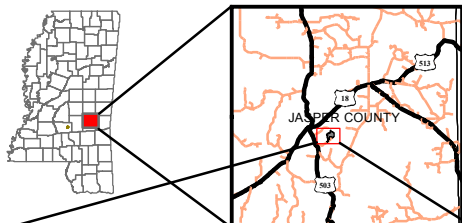
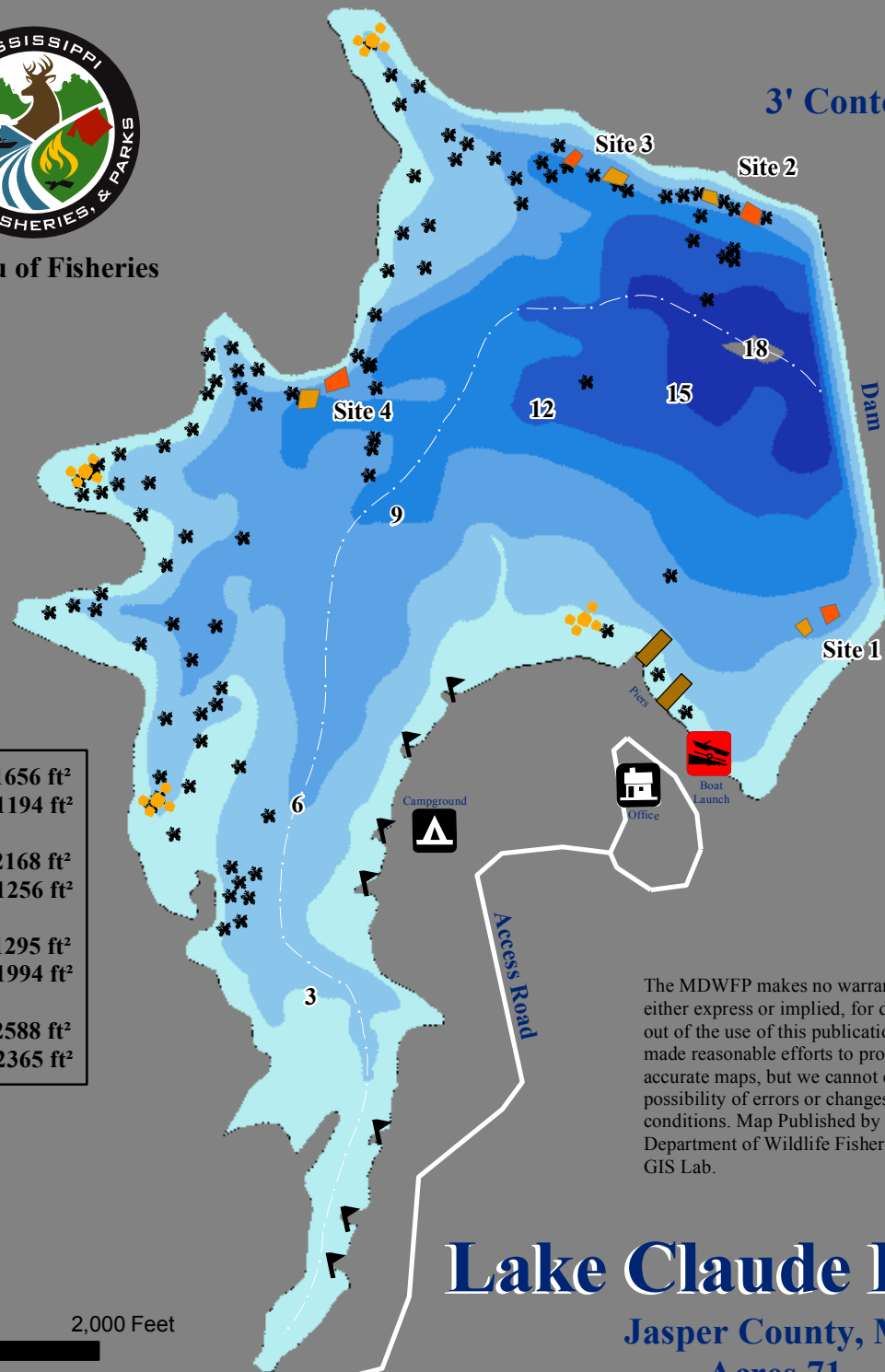


Vicinity Map




Bureau of Fisheries

3' Contour Intervals




Description

Depth



- Earthen Piers
- Fish Attractors
- Gravel Bed
- Artificial Cover
- Natural Cover
- Creek Channel

Site 1 Artificial Cover	1656 ft ²
Site 1 Natural Cover	1194 ft ²
Site 2 Artificial Cover	2168 ft ²
Site 2 Natural Cover	1256 ft ²
Site 3 Artificial Cover	1295 ft ²
Site 3 Natural Cover	1994 ft ²
Site 4 Artificial Cover	2588 ft ²
Site 4 Natural Cover	2365 ft ²



The MDWFP makes no warranties of any kind, either express or implied, for damages arising out of the use of this publication. We have made reasonable efforts to provide you with accurate maps, but we cannot exclude the possibility of errors or changes in actual conditions. Map Published by the Mississippi Department of Wildlife Fisheries and Parks GIS Lab.

Lake Claude Bennett

Jasper County, MS
Acres 71