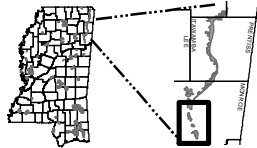


Canal Section
 (Southern Portion)
 Wildlife Management Area
 29,672 ACRES
 2023















Mississippi Department of
 Wildlife, Fisheries & Parks

Land & Funds for Canal Section WMA provided
 by U.S. Army Corps of Engineers

A Tenn-Tom Waterway Wildlife Mitigation Project

Legend

	Permit Station		WMA
	Information		Handicap / Youth
	Deer Check Station		Archery Only
	Boat Ramp		Streams
	US Highway		Open Water River
	State Highway		
	Local Roads		

