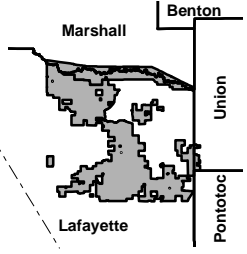
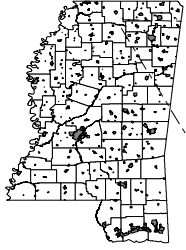



**Upper Sardis
Wildlife Management Area
50,725 Acres**



Legend

- Headquarters
- Permit Station
- Data Collection Station
- Streams
- US Highway
- State Highway
- Local Roads
- WMA Boundary
- Private Land
- COE Restricted Area
- Cities
- Open Water
- Swamp



2024

